



H93J+JX6, Kurunjibhag, Sullia, Karnataka 574327, India

Sullia  
Karnataka  
India



25°C  
77°F

2021-10-12(Tue) 04:08(PM)



H93M+G27, Kurunjabha, Sullia, Karnataka 574327, India

Sullia  
Karnataka  
India



25°C  
77°F

2021-10-12(Tue) 04:08(PM)



H93M+C28, Kurunjibhag, Sullia, Karnataka 574327, India

Sullia  
Karnataka  
India



24°C  
75°F

2021-10-12(Tue) 04:11(PM)



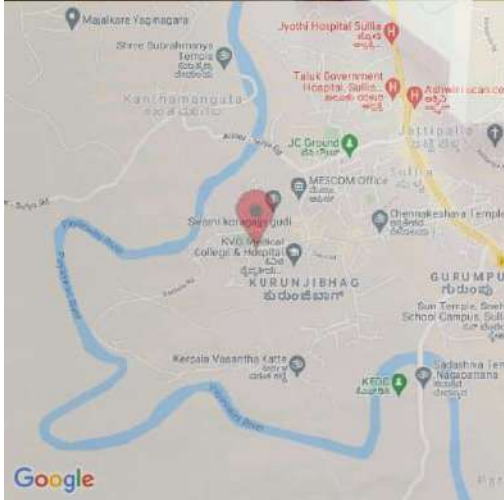
H93M+F2V, Kurunjibhag, Sullia, Karnataka 574327, India

Sullia  
Karnataka  
India



24°C  
75°F

2021-10-12(Tue) 04:12(PM)



H93J+JX6, Kurunjibhag, Sullia, Karnataka 574327, India

Sullia  
Karnataka  
India



25°C  
77°F

2021-10-12(Tue) 03:47(PM)



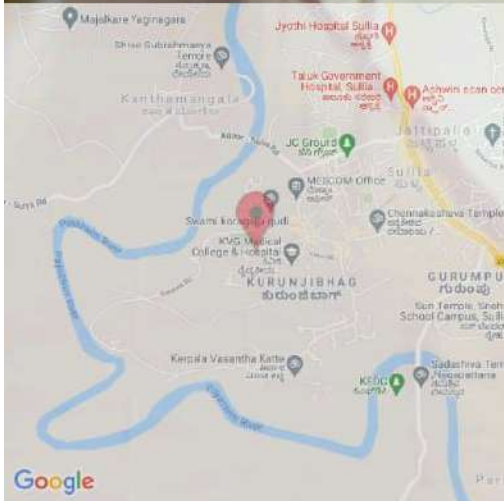
H93J+JX6, Kurunjibhag, Sullia, Karnataka 574327, India

Sullia  
Karnataka  
India



25°C  
77°F

2021-10-12(Tue) 03:48(PM)



H93J+JX6, Kurunjabhag, Sullia, Karnataka 574327, India

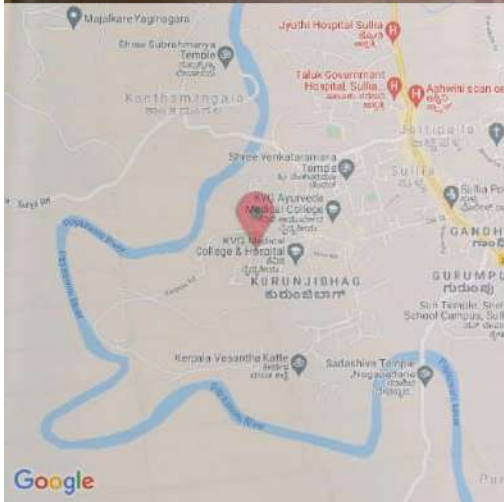
Sullia  
Karnataka  
India



24°C

75°F

2021-10-12(Tue) 04:10(PM)



H93J+JX6, Kurunjabhag, Sullia, Karnataka 574327, India

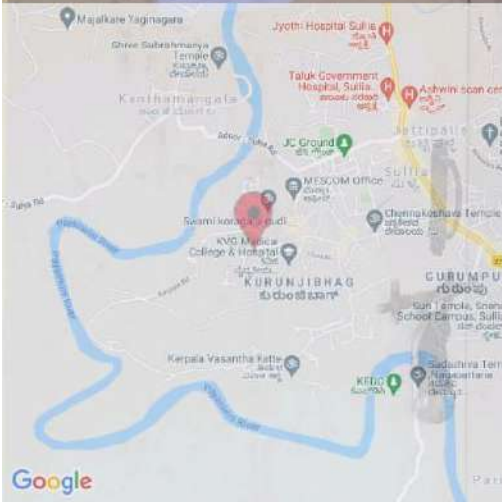
Sullia  
Karnataka  
India



25°C  
77°F

2021-10-12(Tue) 03:24(PM)





H93J+JX6, Kurunjibhag, Sullia, Karnataka 574327, India

Sullia

Karnataka

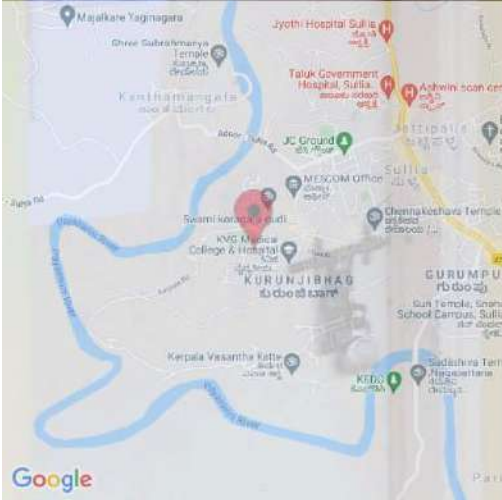
India

2021-10-12(Tue) 04:01(PM)



25°C

77°F



H93J+JX6, Kurunjibhag, Sullia, Karnataka 574327, India

Sullia  
Karnataka  
India

2021-10-12(Tue) 04:01(PM)



25°C  
77°F



H93J+JX6, Kurunjibhag, Sullia, Karnataka 574327, India

Sullia  
Karnataka  
India



25°C  
77°F

2021-10-12(Tue) 04:00(PM)




kuranjibhag, Kurunjabhag, Sullia, Karnataka 574327, India

Sullia  
Karnataka  
India

2021-10-13(Wed) 03:57(PM)

25°C  
77°F



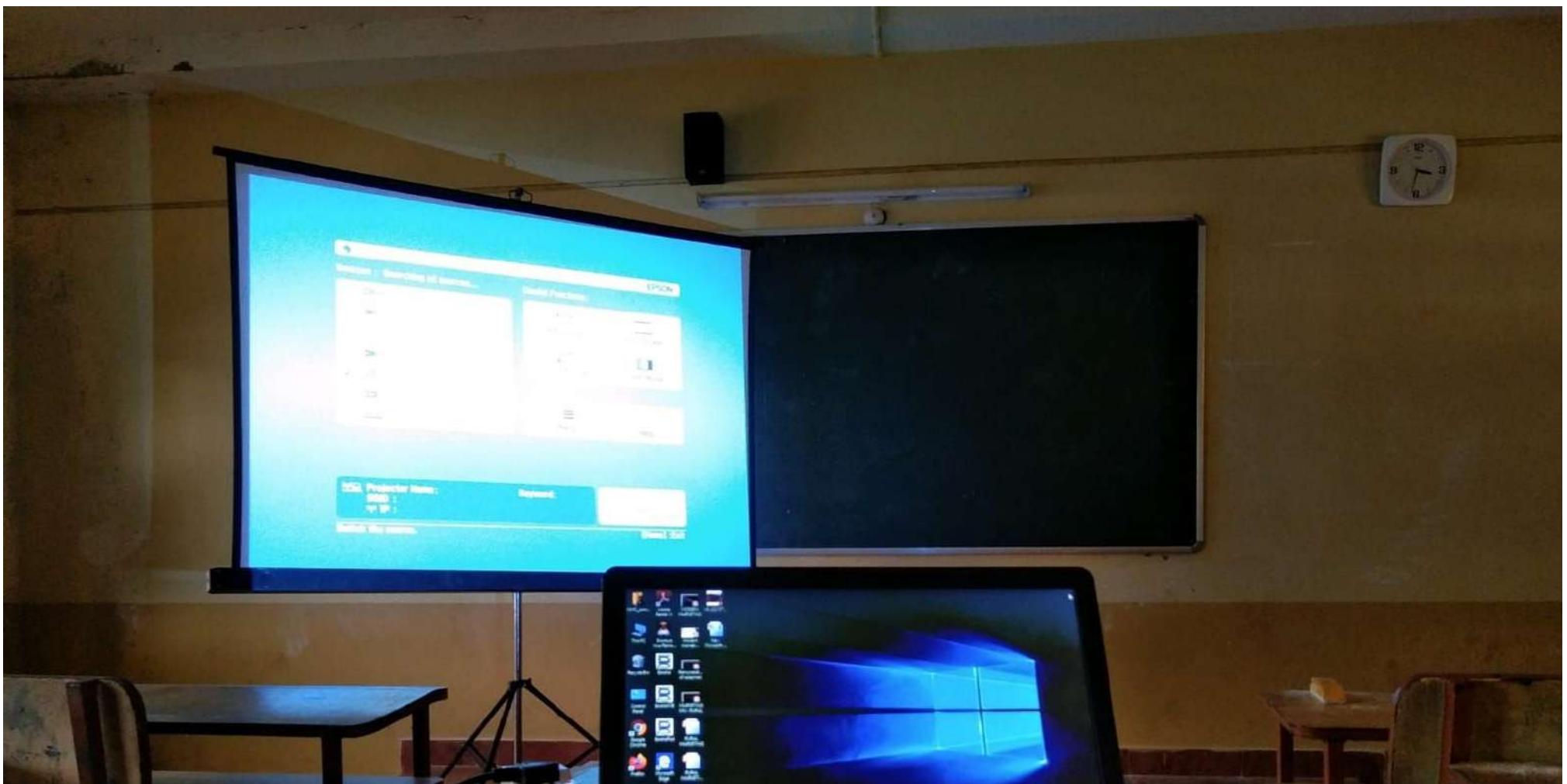
H93J+JX6, Kurunjibhag, Sullia, Karnataka 574327, India

Sullia  
Karnataka  
India



25°C  
77°F

2021-10-12(Tue) 03:57(PM)




H93J+JX6, Kurunjibhag, Sullia, Karnataka 574327, India

Sullia  
Karnataka  
India



25°C  
77°F

2021-10-12(Tue) 03:33(PM)



H93J+JX6, Kurunjibhag, Sullia, Karnataka 574327, India

Sullia  
Karnataka  
India



25°C  
77°F

2021-10-12(Tue) 03:45(PM)



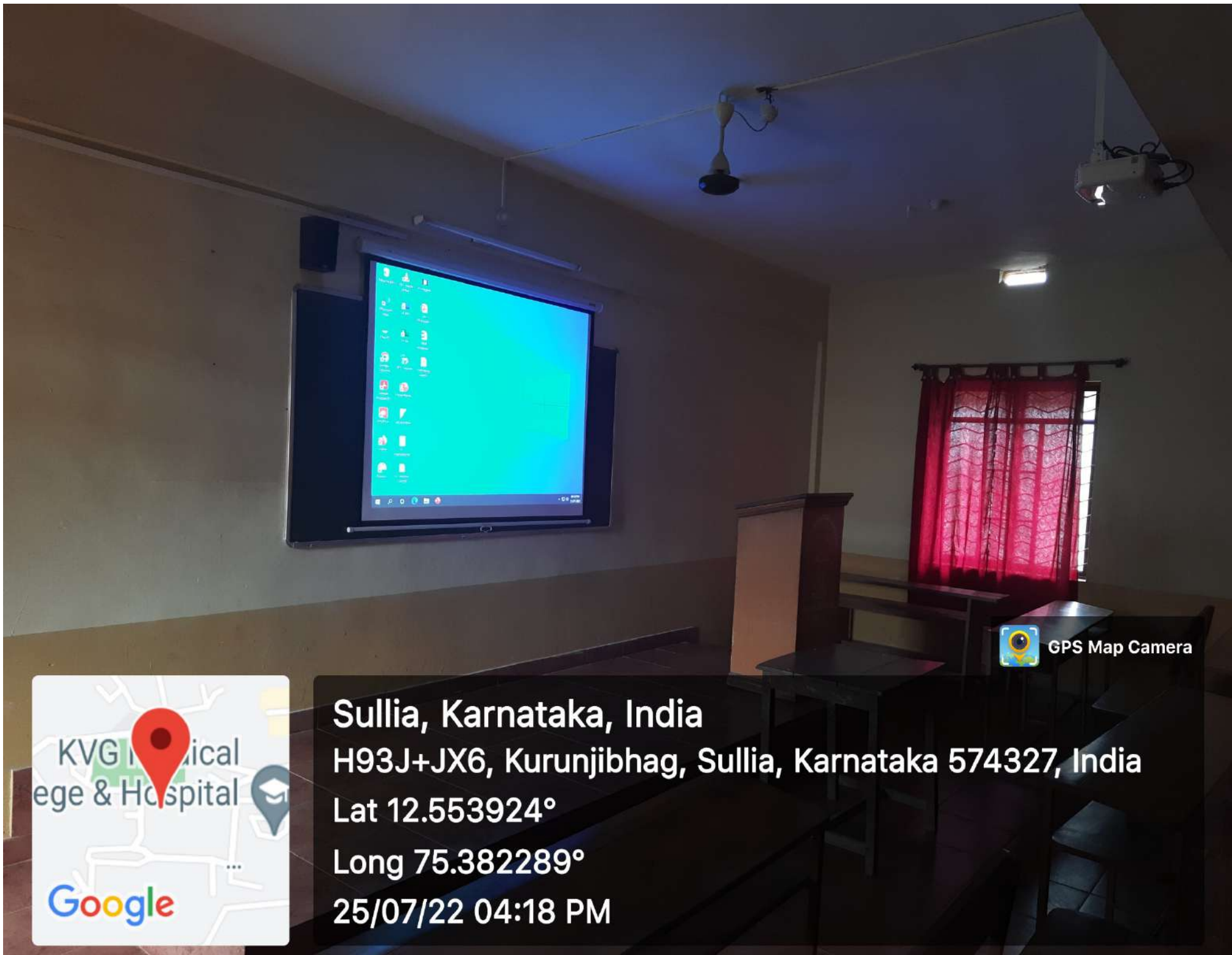
KVG Medical College & Hospital



**Sullia, Karnataka, India**

H93M+92V, Kurunjibhag, Sullia, Karnataka 574327, India  
Lat 12.553583°  
Long 75.382224°  
25/07/22 04:18 PM





GPS Map Camera



**Sullia, Karnataka, India**

**H93J+JX6, Kurunjibhag, Sullia, Karnataka 574327, India**

**Lat 12.553924°**

**Long 75.382289°**

**25/07/22 04:18 PM**



 **GPS Map**  
**Camera Lite**

**H93M+F2V, Kurunjibhag, Sullia, Karnataka 574327, India**

**Latitude**

**12.553703491576016°**

**Longitude**

**75.38229463621974°**

**Local 03:12:16 PM**

**GMT 09:42:16 AM**

**Altitude 115 meters**

**Tuesday, 07.01.2025**



 **GPS Map**  
**Camera Lite**

**H93M+F2V, Kurunjibhag, Sullia, Karnataka 574327, India**

**Latitude**

**12.553529567085207°**

**Longitude**

**75.38216136395931°**

**Local 03:12:37 PM**

**GMT 09:42:37 AM**

**Altitude 115 meters**

**Tuesday, 07.01.2025**

32

I BCA



 GPS Map  
Camera Lite

H93J+JX6, Kurunjibhag, Sullia, Karnataka 574327, India

Latitude

12.5539357°

Longitude

75.3825129°

Local 03:24:24 PM

GMT 09:54:24 AM

Altitude 117 meters

Tuesday, 07.01.2025



 GPS Map  
Camera Lite

H93M+F2V, Kurunjibhag, Sullia, Karnataka 574327, India

Latitude

12.5540074°

Local 03:39:03 PM

GMT 10:09:03 AM

Longitude

75.3825991°

Altitude 117 meters

Monday, 06.01.2025



 **GPS Map  
Camera Lite**

**H93M+F2V, Kurunjibhag, Sullia, Karnataka 574327, India**

**Latitude**

**12.553787771612406°**

**Longitude**

**75.38225691765547°**

**Local 03:38:06 PM**

**GMT 10:08:06 AM**

**Altitude 115 meters**

**Monday, 06.01.2025**